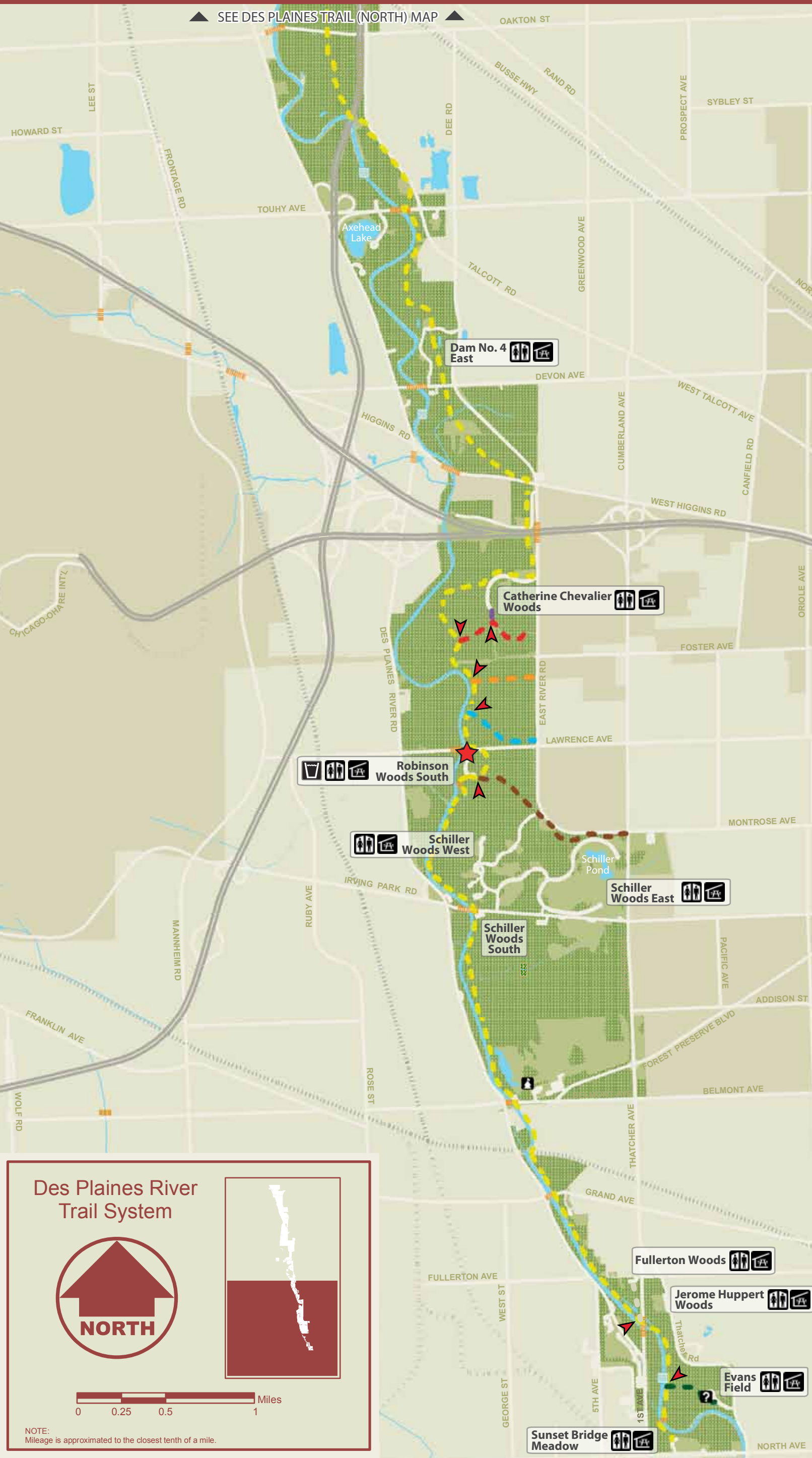


Des Plaines River Trail - South Section



Trail Rules

All Trails

- Trails open sunrise to sunset
- Motor vehicles prohibited
- RIDE OR WALK ON RIGHT SIDE OF TRAIL
- Give warning before passing other users
- Obey stop signs
- Keep dogs leashed and in control
- Do not litter. Pack out more than you pack in
- Helmets are required for all bicycles riders 14 years and younger
- In case of emergency - Call 911

Paved Trails

- Stay in your own lane
- WALK bicycles down overpasses where designated

Unpaved Trails

- Bicyclists and equestrians must stay on designated trails
- No off trail riding
- Bicyclists must yield to hikers and equestrians
- Hikers must yield to equestrians
- Do not use trails when muddy

TRAIL SYSTEM SIGNAGE

A: Intersection Marker


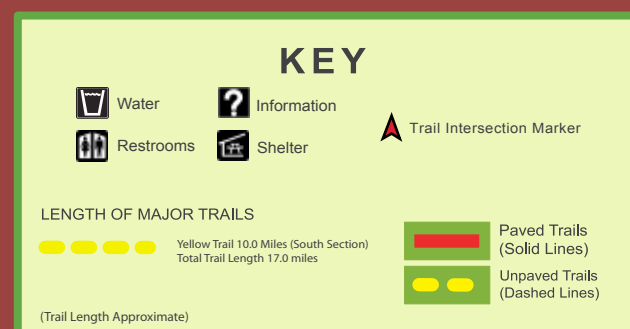
Indicates intersecting trail color (as seen on map), and direction. Directs users nearby water, restrooms, maps, or shelters.

B: Road Marker

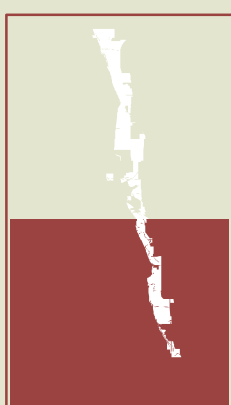
Indicates the name of the road or grove the trail is crossing or arriving at.

C: Trail Marker

Confirms trail color on multi-use trails. Any trail not signed as above should be considered closed to bicycles and equestrians.



Des Plaines River Trail System



NOTE: Mileage is approximated to the closest tenth of a mile.

To print out a copy of this map please visit our website at www.fpdcc.com

April 2011